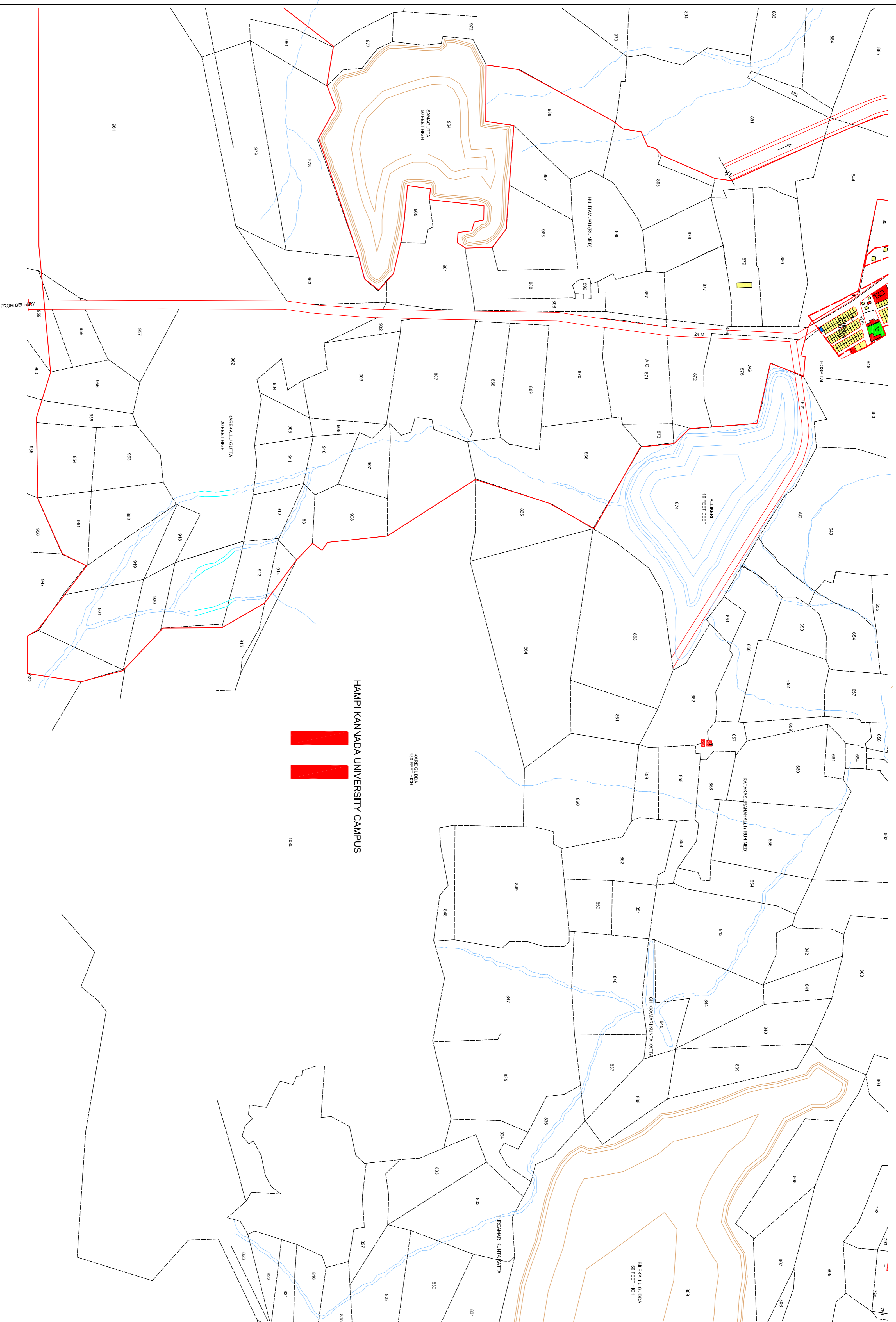
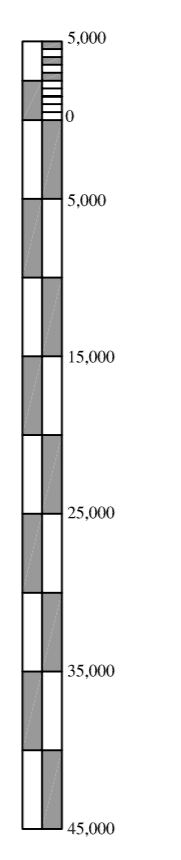


MASTER PLAN - 2021
FOR
HAMPI LOCAL PLANNING AREA
 (PROVISIONAL)

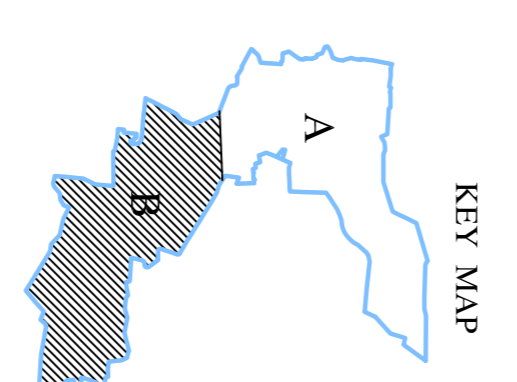


HAMPI KANNADA UNIVERSITY CAMPUS

- INDEX**
- SURVEY NO. BOUNDARY
 - DEVELOPED AREA BOUNDARY
 - WATER SHEET
 - HILLOCK / FOREST
 - FORT
 - CART TRACK
 - NALAS
- LAND USE**
- RESIDENTIAL
 - COMMERCIAL
 - INDUSTRIAL
 - PUBLIC AND SEMI PUBLIC
 - ARCHEOLOGICAL
 - PUBLIC UTILITY
 - PARK AND OPEN SPACE
 - TRANSPORT AND COMMUNICATION



GOVERNMENT OF KARNATAKA
 HAMPI WORLD HERITAGE AREA MANAGEMENT AUTHORITY
 HOSPET



Title	EXISTING LAND USE - 2006.	
	KAMALAPUR	Scale : 1 : 5,000.
	DIVISION - B.	Date:
		No : 16